











# REDEVELOPMENT AREAS

-  Cornerstone
-  Downtown
-  Eastside
-  Lakemoor Canyon
-  Tuscany
-  City Boundary
-  Interstate / Ramp
-  Major Street
-  Minor Street
-  Railroad

*This map is offered as a general reference guide only. Neither warranty of accuracy is intended nor should any be assumed.*

City of Henderson  
 Community Development  
 Geographic Information Services  
 240 Water Street MSC 115  
 Henderson, NV 89015  
 702.267.1500  
 January 2010

